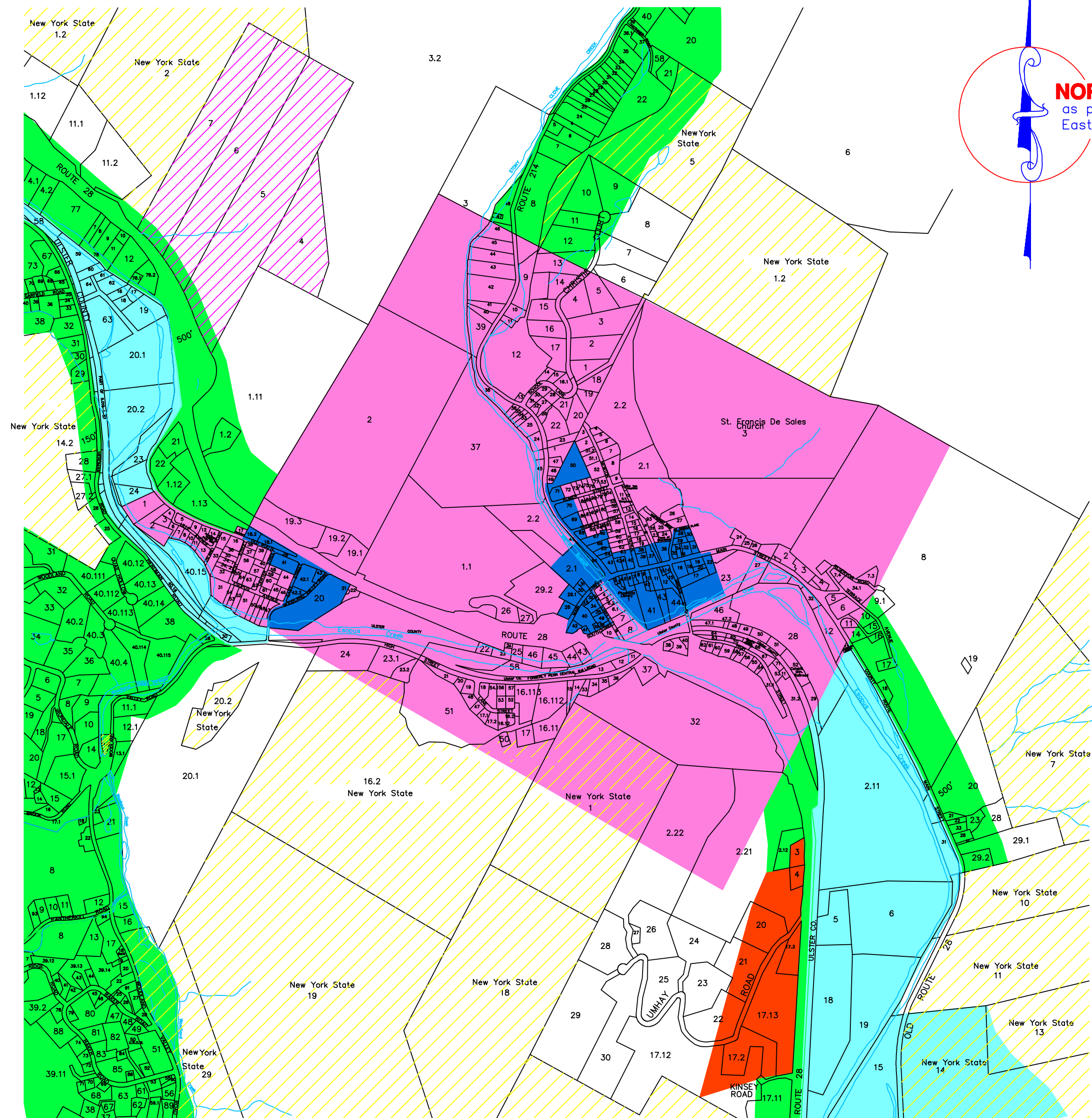
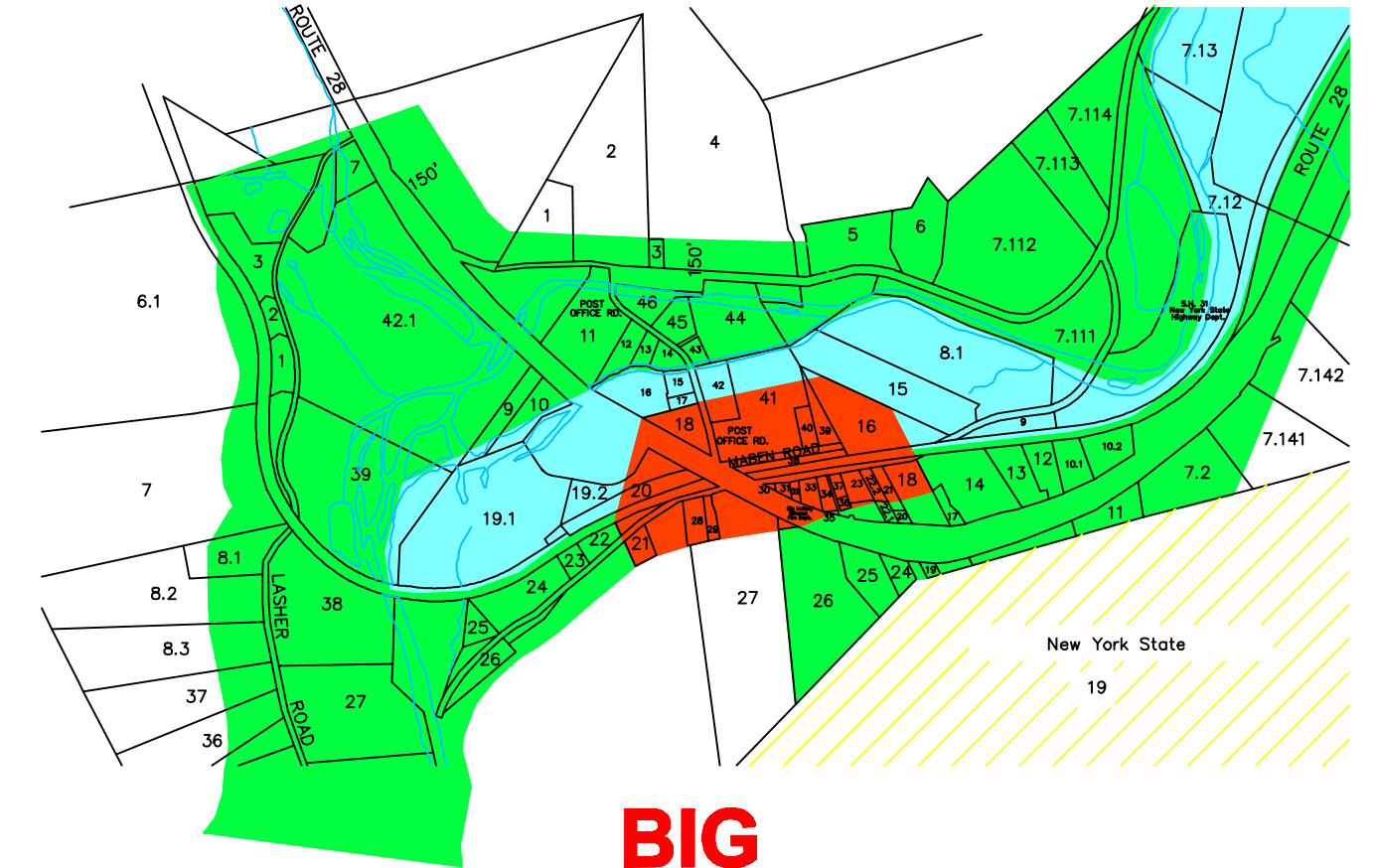


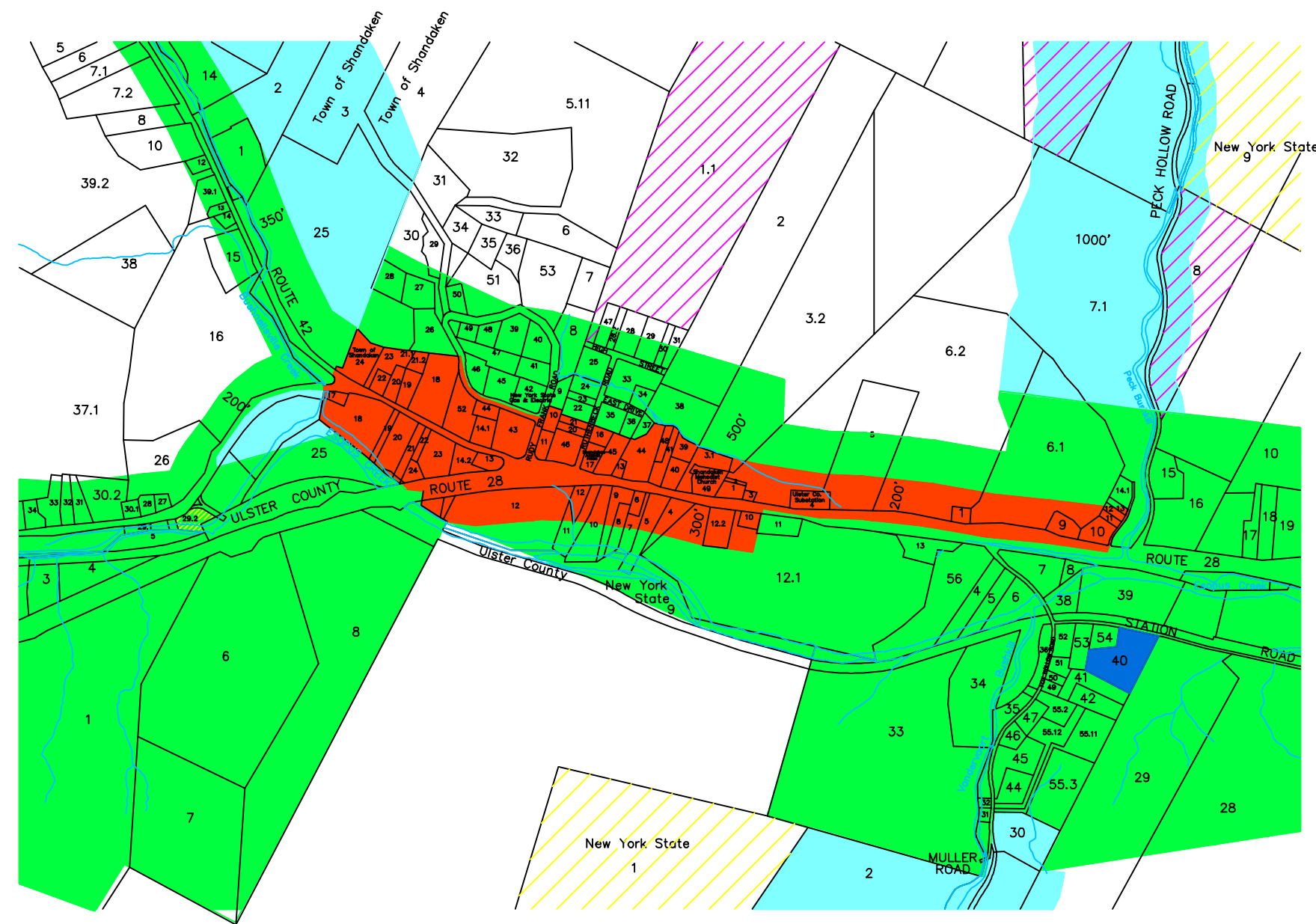
**PINE HILL**



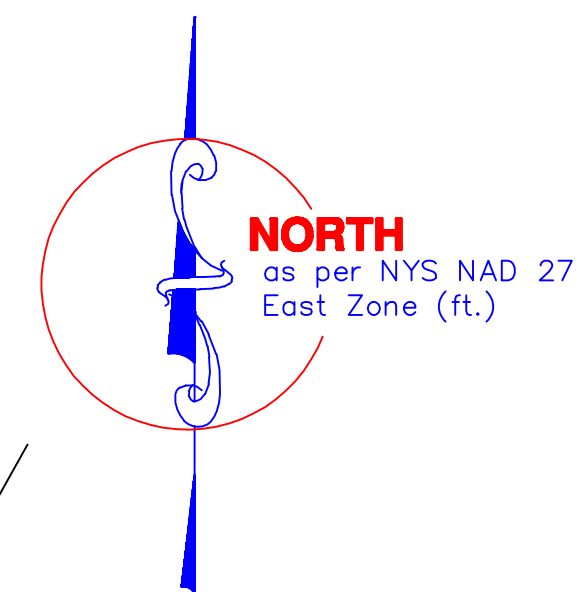
**PHOENICIA**



**BIG INDIAN**



**SHANDAKEN**



LEGEND	
	R5
	R3
	R1.5
	HC
	HR
	HB
	CLI
	NY STATE LAND
	NY CITY LAND or EASEMENT

**NOTE:**  
Town Board has accepted this map as FINAL  
on 05 June, 2006

MAP OF  
PARCELS AND ZONING  
**TOWN OF SHANDAKEN**

— SITUATE —  
TOWN OF SHANDAKEN      ULSTER COUNTY, NEW YORK

1 inch = 1000 feet